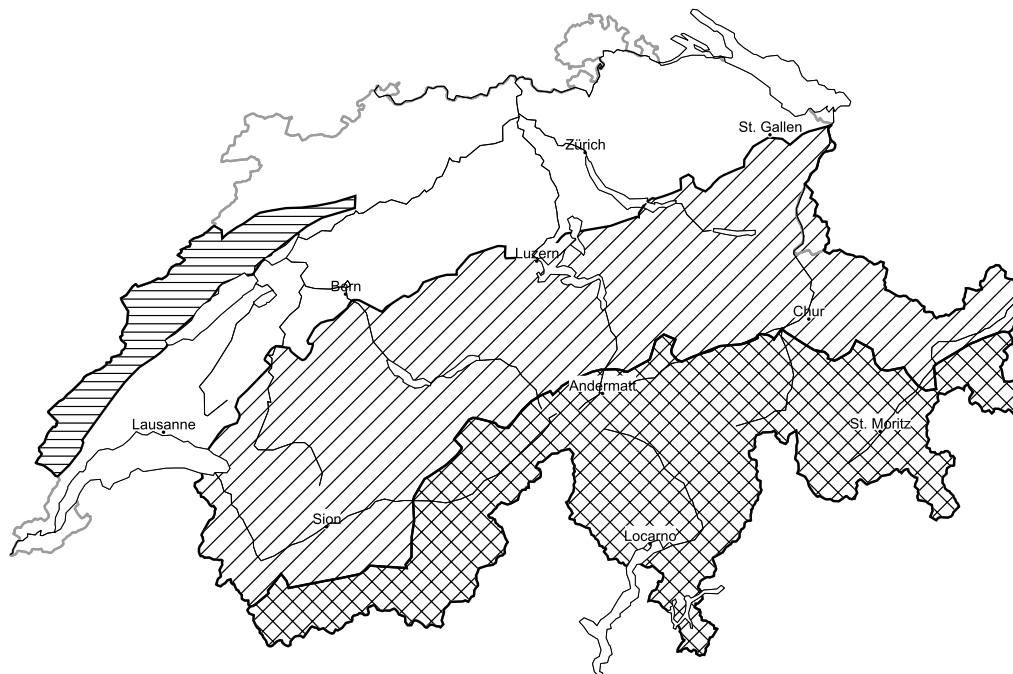


Outside marked and open pistes a considerable avalanche danger will be encountered in some regions

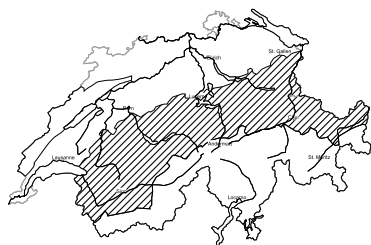
Edition: 13.4.2018, 17:00 / Next update: 14.4.2018, 08:00

Wet avalanches as day progresses



Wet, region B

Level 2, moderate

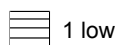


Wet avalanches as day progresses


As a consequence of warming during the day and solar radiation full-depth and wet avalanches are possible, including quite large ones. The avalanche prone locations are to be found in particular on east, south and west facing slopes below approximately 2600 m. Individual avalanche prone locations are to be found also on north facing slopes, in particular below approximately 2400 m. Caution is to be exercised in areas with glide cracks.

Additional danger: Dry avalanches (see 1st map)


Danger levels



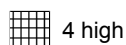
1 low




2 moderate



3 consider.



4 high



5 very high

