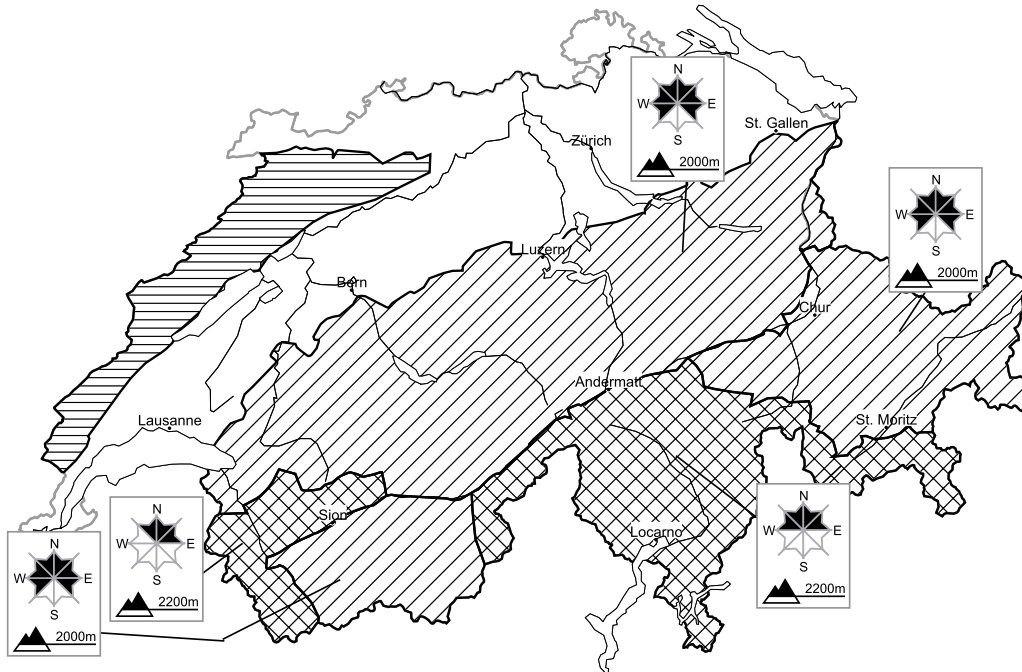


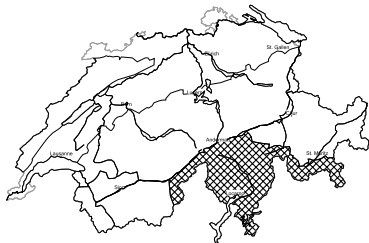
# Increase in danger of wet and full-depth avalanches as the day progresses

Edition: 6.4.2018, 08:00 / Next update: 6.4.2018, 17:00

## Dry avalanches

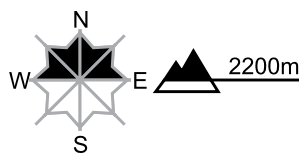


**Dry, region B** **Level 3, considerable**



### Snow drifts, old snow

#### Avalanche prone locations




#### Danger description

The fresh and somewhat older snow drift accumulations are in some cases still prone to triggering. Avalanches can additionally in isolated cases be released in deeper layers. This applies in particular on very steep north facing slopes in little used backcountry terrain. Avalanches can be released by a single winter sport participant. These can in isolated cases reach medium size. Backcountry touring calls for experience in the assessment of avalanche danger and careful route selection.

**Additional danger: Wet avalanches as day progresses (see 2nd map)**


**Danger levels**



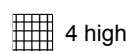
1 low



2 moderate



3 consider.



4 high



5 very high

