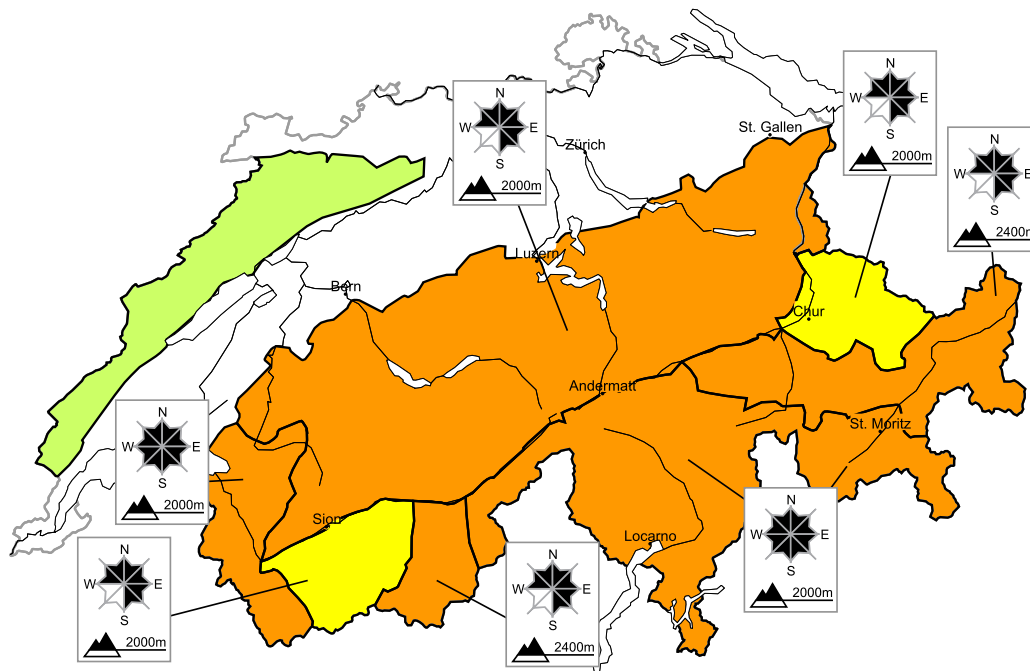


# Considerable avalanche danger will be encountered over a wide area

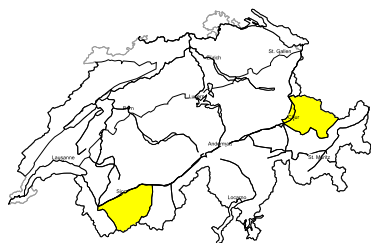
Edition: 5.4.2018, 08:00 / Next update: 5.4.2018, 17:00

## Avalanche danger



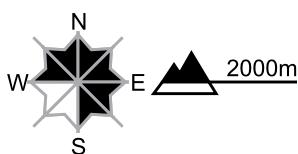
region E

Level 2, moderate



### Snow drifts, old snow

#### Avalanche prone locations



#### Danger description

As a consequence of the westerly wind easily released snow drift accumulations will form. Somewhat older snow drift accumulations are in some cases still prone to triggering. Avalanches can additionally in isolated cases be released in deeper layers. This applies in particular on very steep north facing slopes in little used backcountry terrain. Such avalanche prone locations are barely recognisable.

Mostly avalanches are small. Backcountry touring calls for careful route selection.

### Full-depth avalanches, Wet avalanches as day progresses

On steep east, south and west facing slopes full-depth and wet avalanches are to be expected below approximately 2400 m. These can reach medium size.

Danger levels

1 low

2 moderate

3 consider.

4 high

5 very high