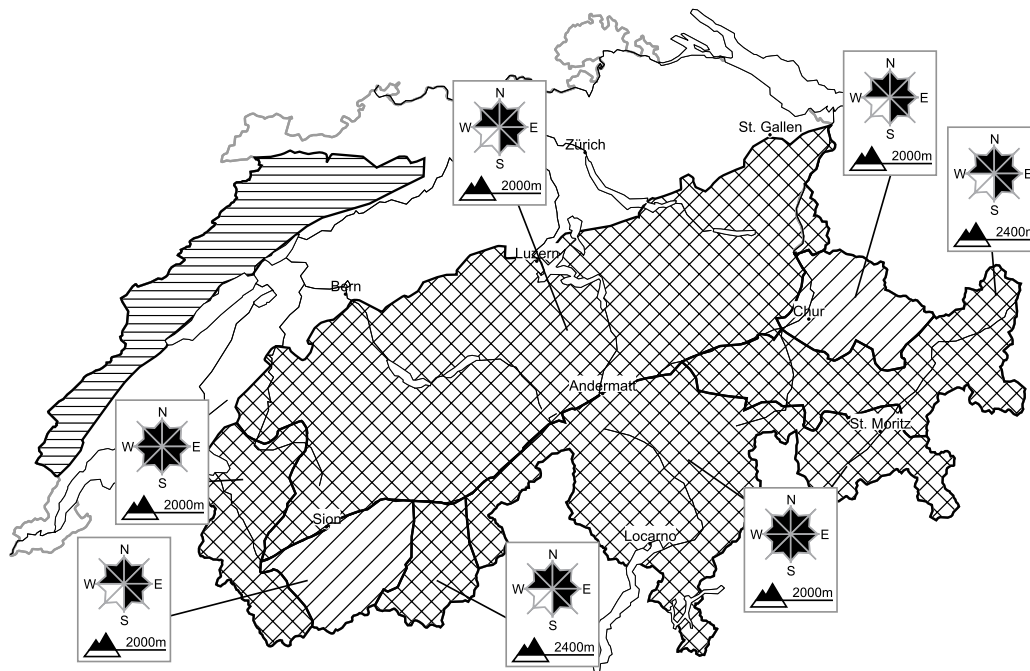


Considerable avalanche danger will be encountered over a wide area

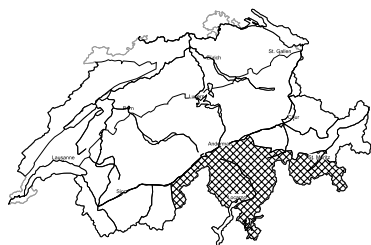
Edition: 5.4.2018, 08:00 / Next update: 5.4.2018, 17:00

Avalanche danger



region B

Level 3, considerable



Fresh snow and snow drifts, old snow

Avalanche prone locations



Danger description

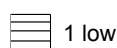
The fresh snow and snow drift accumulations of the last few days are in some cases still prone to triggering. As a consequence of the northerly wind further snow drift accumulations will form, this applies as the day progresses. Avalanches can additionally in isolated cases be released in deeper layers. This applies in particular on very steep north facing slopes in little used backcountry terrain.

Avalanches can be released by a single winter sport participant and reach medium size. Backcountry touring calls for experience in the assessment of avalanche danger and careful route selection.


Full-depth avalanches, Wet avalanches as day progresses

On steep east, south and west facing slopes full-depth and wet avalanches are to be expected below approximately 2400 m. These can reach medium size in isolated cases.


Danger levels



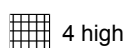
1 low




2 moderate



3 consider.



4 high



5 very high

