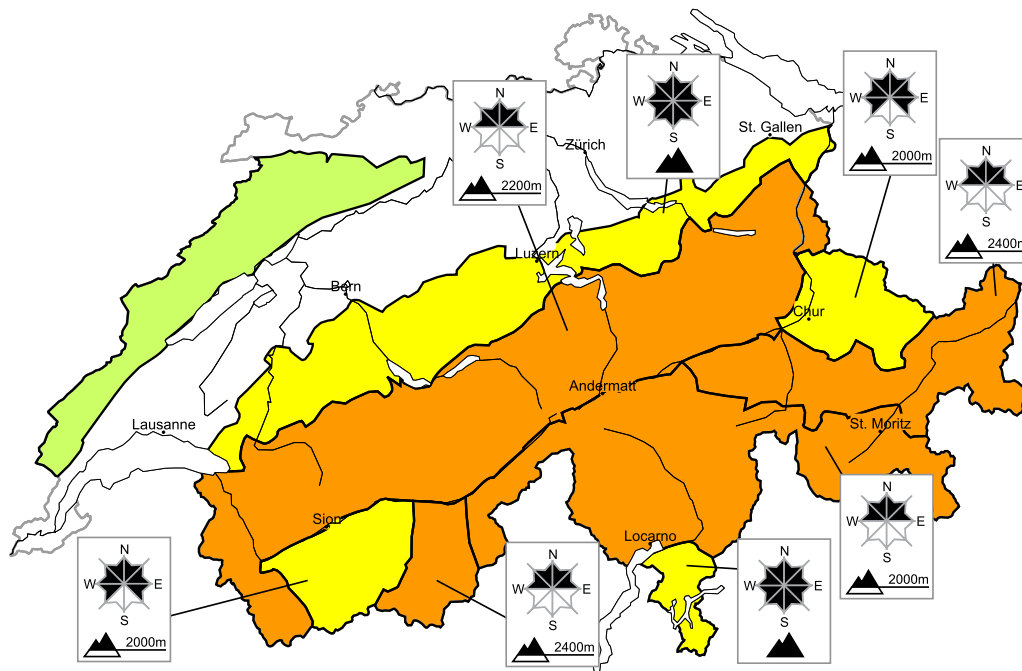


Considerable avalanche danger will be encountered over a wide area

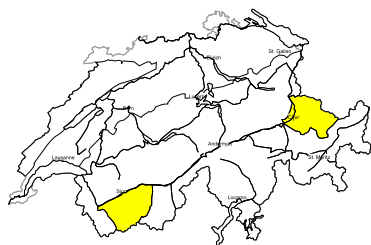
Edition: 4.4.2018, 08:00 / Next update: 4.4.2018, 17:00

Avalanche danger



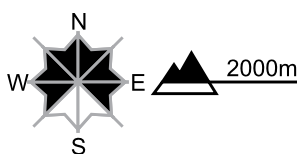
region D

Level 2, moderate



Snow drifts, old snow

Avalanche prone locations



Danger description

The snow drift accumulations of the last few days are in some cases still prone to triggering. As a consequence of the strong wind further snow drift accumulations will form. Avalanches can additionally in isolated cases be released in deeper layers. This applies in particular on very steep north facing slopes in little used backcountry terrain. Such avalanche prone locations are barely recognisable.

Avalanches can be released by a single winter sport participant, but they will be small in most cases. Backcountry touring calls for careful route selection.

Wet avalanches as day progresses, Full-depth avalanches

On steep east, south and west facing slopes full-depth and wet avalanches are to be expected below approximately 2400 m. These can reach medium size. Backcountry tours should be concluded timely.

Danger levels

1 low

2 moderate

3 consider.

4 high

5 very high



WSL Institute for Snow and
Avalanche Research SLF
www.slf.ch