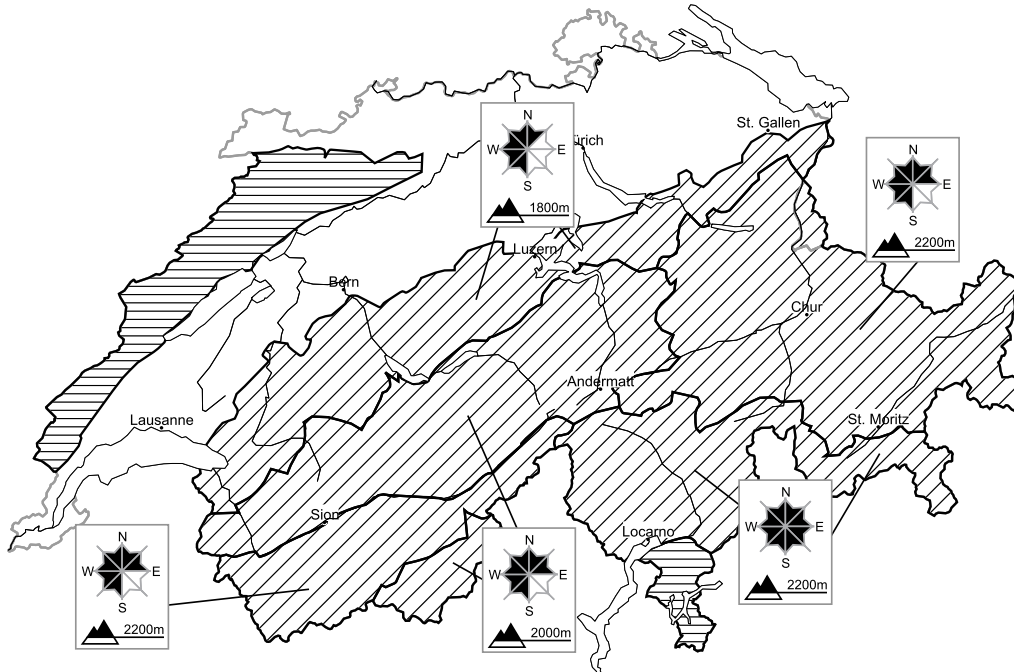


# Moderate avalanche danger will be encountered over a wide area

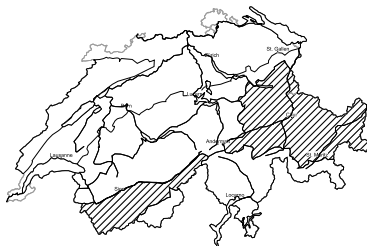
Edition: 26.2.2018, 17:00 / Next update: 27.2.2018, 08:00

## Avalanche danger

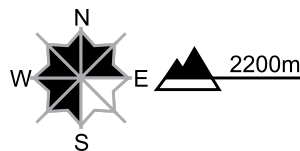


**region C**

**Level 2, moderate**



### Avalanche prone locations

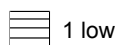


### Danger description


A mostly favourable avalanche situation will prevail. Weak layers in the upper part of the snowpack can be released by people in particular in little used backcountry terrain. These avalanche prone locations are rare but barely recognisable. Meticulous route selection is recommended.

Snow drift accumulations are to be found in particular on west and south facing slopes, especially adjacent to the ridge line and in gullies and bowls. They are mostly small. The fresh snow drift accumulations are clearly recognisable to the trained eye. They are to be evaluated with care and prudence in very steep terrain. Apart from the danger of being buried, restraint should be exercised also in view of the danger of avalanches sweeping people along and giving rise to falls.


**Danger levels**



1 low



2 moderate



3 consider.



4 high



5 very high



WSL Institute for Snow and  
 Avalanche Research SLF  
 www.slf.ch