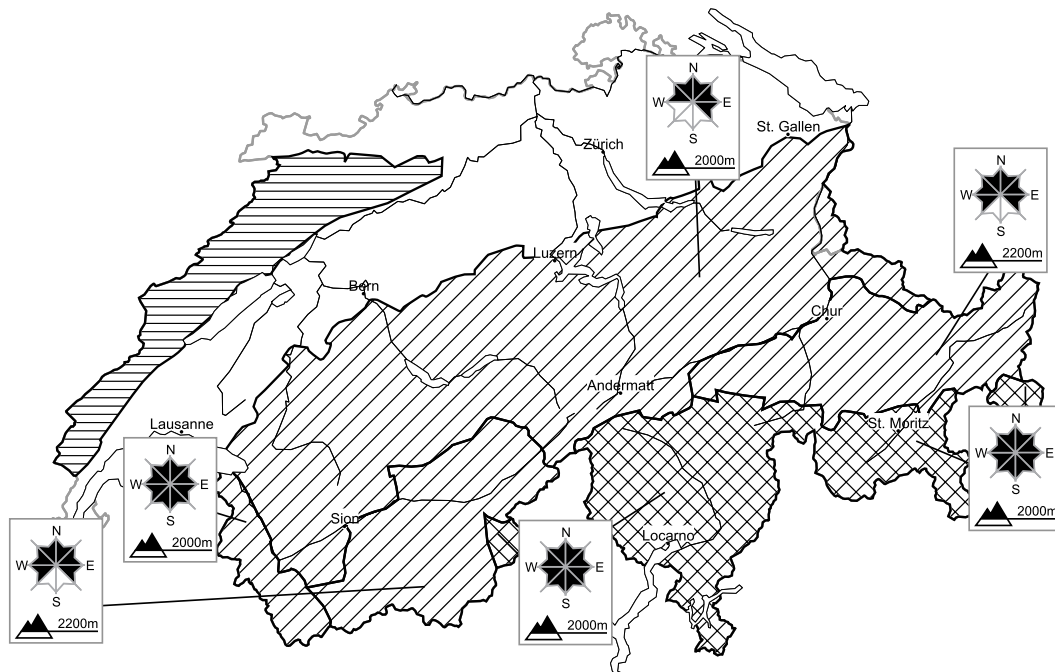


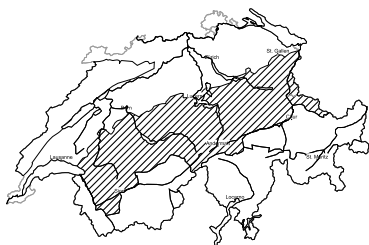
In the south a considerable avalanche danger will prevail

Edition: 27.12.2017, 08:00 / Next update: 27.12.2017, 17:00

Avalanche danger

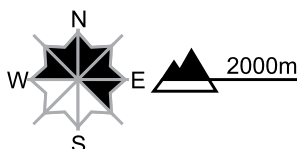


region D **Level 2, moderate**



Snow drifts, old snow

Avalanche prone locations



Danger description

As a consequence of the storm force foehn wind avalanche prone snow drift accumulations will form. They can be released by a single winter sport participant. The fresh snow drift accumulations are to be avoided as far as possible. Older snow drift accumulations can be released in isolated cases, but mostly only by large additional loads. The avalanche prone locations are to be found in particular at transitions from a shallow to a deep snowpack, when entering gullies and bowls for example. Careful route selection is recommended.

Full-depth avalanches

On steep grassy slopes individual small and medium-sized full-depth avalanches are possible. This applies in particular on steep east, south and west facing slopes below approximately 2400 m as well as on north facing slopes below approximately 2000 m. Areas with glide cracks are to be avoided as far as possible.

Danger levels

