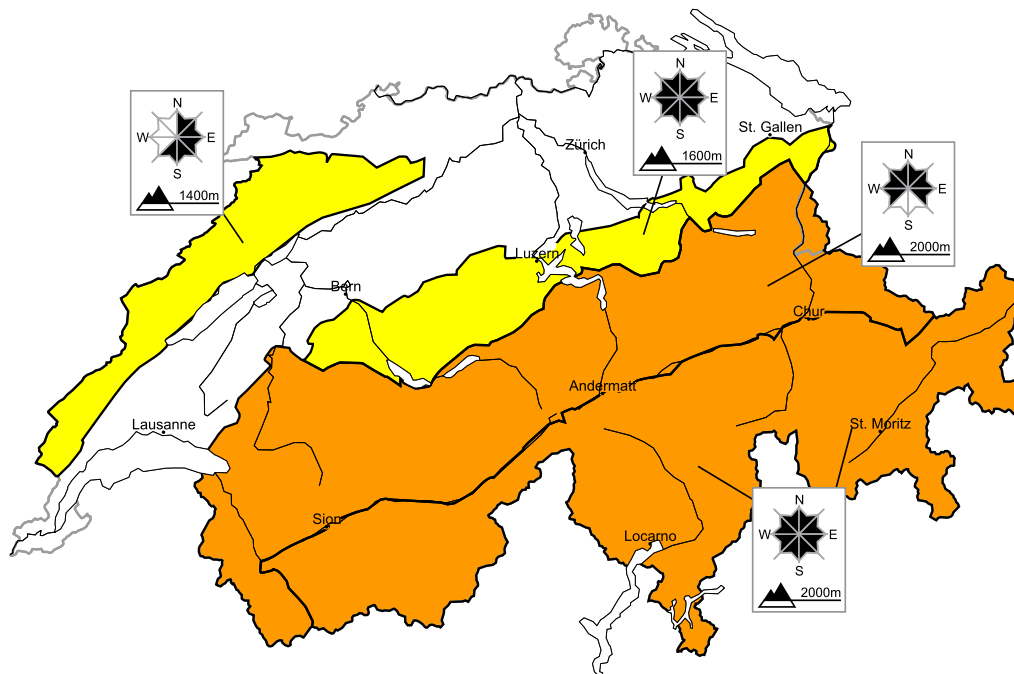


# Considerable avalanche danger will be encountered over a wide area

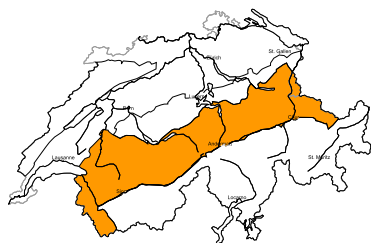
Edition: 12.12.2017, 17:00 / Next update: 13.12.2017, 08:00

## Avalanche danger



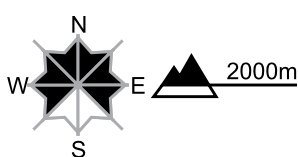
region B

Level 3, considerable



### Snow drifts, old snow

#### Avalanche prone locations



#### Danger description

The large snow drift accumulations of the last few days can be released, especially at their margins,. Single winter sport participants can release avalanches in some places, including medium-sized ones. Backcountry touring and other off-piste activities call for experience in the assessment of avalanche danger and careful route selection.

As the day progresses mostly small snow drift accumulations will form. These are to be evaluated with care and prudence.

### Full-depth avalanches

On steep grassy slopes more full-depth avalanches are possible. This applies in particular on steep east, south and west facing slopes below approximately 2400 m as well as on north facing slopes below approximately 2000 m. Areas with glide cracks are to be avoided as far as possible.

Danger levels

1 low

2 moderate

3 consider.

4 high

5 very high



WSL Institute for Snow and  
Avalanche Research SLF  
www.slf.ch