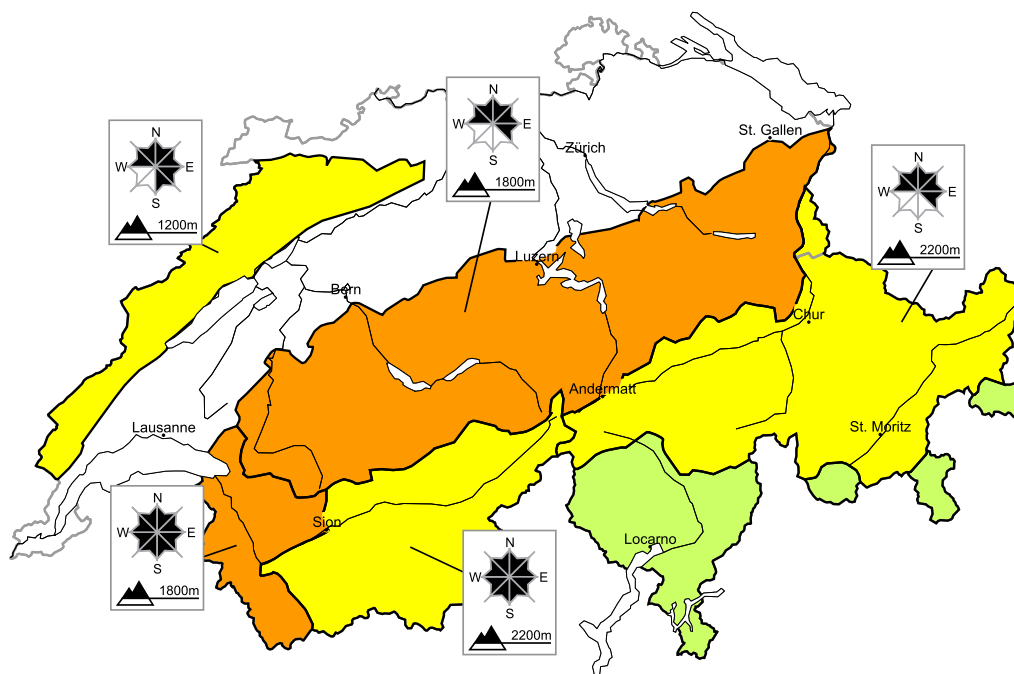


# In some regions increase in avalanche danger as a consequence of fresh snow and wind

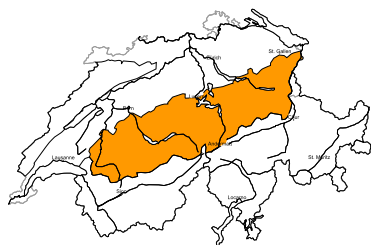
Edition: 7.12.2017, 17:00 / Next update: 8.12.2017, 17:00

## Avalanche danger



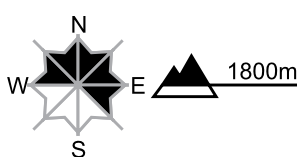
region B

Level 3, considerable



### Snow drifts, old snow

#### Avalanche prone locations



#### Danger description


The sometimes storm force wind will transport the loosely bonded old snow. As a consequence of the snowfall the prevalence and size of the avalanche prone locations will increase as the day progresses. In the late morning danger level 3 (considerable) will be reached. Single winter sport participants can release avalanches. Mostly they are small. In very isolated cases avalanches can also penetrate deep layers and reach medium size. Backcountry touring and snowshoe hiking call for experience in the assessment of avalanche danger.


### Full-depth avalanches

Mostly small full-depth avalanches are possible on steep grassy slopes. This applies in particular on steep east, south and west facing slopes below approximately 2400 m as well as on north facing slopes below approximately 2000 m. Areas with glide cracks are to be avoided as far as possible.


Danger levels

 1 low

 2 moderate

 3 consider.

 4 high

 5 very high



WSL Institute for Snow and  
Avalanche Research SLF  
www.slf.ch