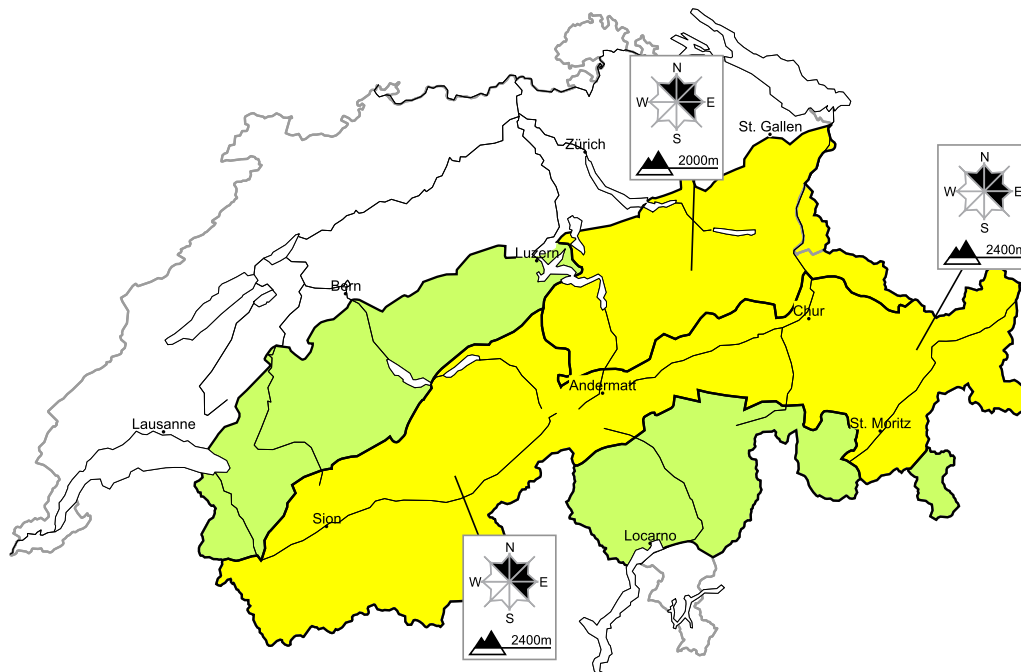


Moderate avalanche danger will be encountered over a wide area

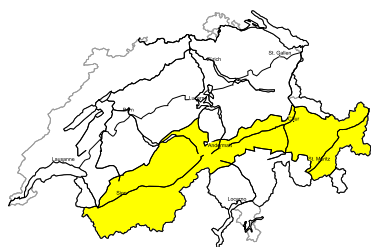
Edition: 22.11.2017, 17:00 / Next update: 23.11.2017, 17:00

Avalanche danger



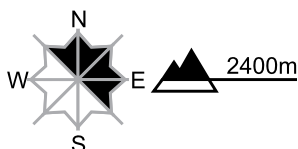
region B

Level 2, moderate



Snow drifts, old snow

Avalanche prone locations



Danger description

The snow drift accumulations of the last few days are in some cases prone to triggering. These are to be found in particular in gullies and bowls, and behind abrupt changes in the terrain. They are to be evaluated with care and prudence.

Additionally in isolated cases avalanches can be released in the old snowpack and reach medium size. This applies in particular on steep shady slopes. Careful route selection is recommended.

Full-depth avalanches

On steep grassy slopes full-depth avalanches are possible. Areas with glide cracks are to be avoided as far as possible.

Remarks

The Avalanche Warning Service currently has only a small amount of information that has been collected in the field, so that the avalanche danger should be investigated especially thoroughly in the relevant locality.

Danger levels

1 low

2 moderate

3 consider.

4 high

5 very high